










## Driving directions to 539 N Carancahua St, Corpus Christi, TX 78478

219 mi – about 3 hours 18 mins



Austin, TX



1. Head **north** on **Lavaca St** toward **W 7th St**  0.6 mi
2. Turn **right** at **W 15th St**  0.6 mi
3. Turn **right** at **N I-35/I 35 Service Rd N**  246 ft
4. Take the ramp on the **left** onto **I-35 S/US-290 W**  
Continue to follow I-35 S  71.9 mi
5. Slight **left** at **I-410 S** (signs for **I-410**)  10.4 mi
6. Take exit **41** to merge onto **I-37 S/US-181 S** toward **Corpus Christi**  
Continue to follow I-37 S  134 mi
7. Take exit **1A** for **Buffalo St**  0.2 mi
8. Turn **right** at **Artesian St**  0.1 mi
9. Turn **left** at **Leopard St**  0.1 mi
10. Turn **right** at **N Tancahua St**  0.1 mi
11. Turn **left** at **Lipan St**  
Destination will be on the left  233 ft



539 N Carancahua St  
Corpus Christi, TX 78478



These directions are for planning purposes only. You may find that construction projects, traffic, weather, or other events may cause conditions to differ from the map results, and you should plan your route accordingly. You must obey all signs or notices regarding your route.

Map data ©2009 , Tele Atlas